

PINS document reference 5.4.18.1










APPENDIX ES18.1

**PRODUCT 1 FLOOD MAP (INCLUDING FLOOD ZONES, DEFENCES AND
STORAGE AREAS AND AREAS BENEFITING FROM FLOOD DEFENCES)
PROVIDED BY THE ENVIRONMENT AGENCY**

Flood Map for Planning (Rivers & Sea) centred on TF00700000 created **September 2020** [CCN/2020/182481]

Legend

Risk of flooding from rivers and sea

-  High ($\geq 3.3\%$)
-  Medium (3.3% - 1%)
-  Low (1% - 0.1%)
-  Very Low ($< 0.1\%$)
-  Defences
-  Flood Storage Areas
-  Areas benefiting from flood defence
-  Flood Zone 3
-  Flood Zone 2

